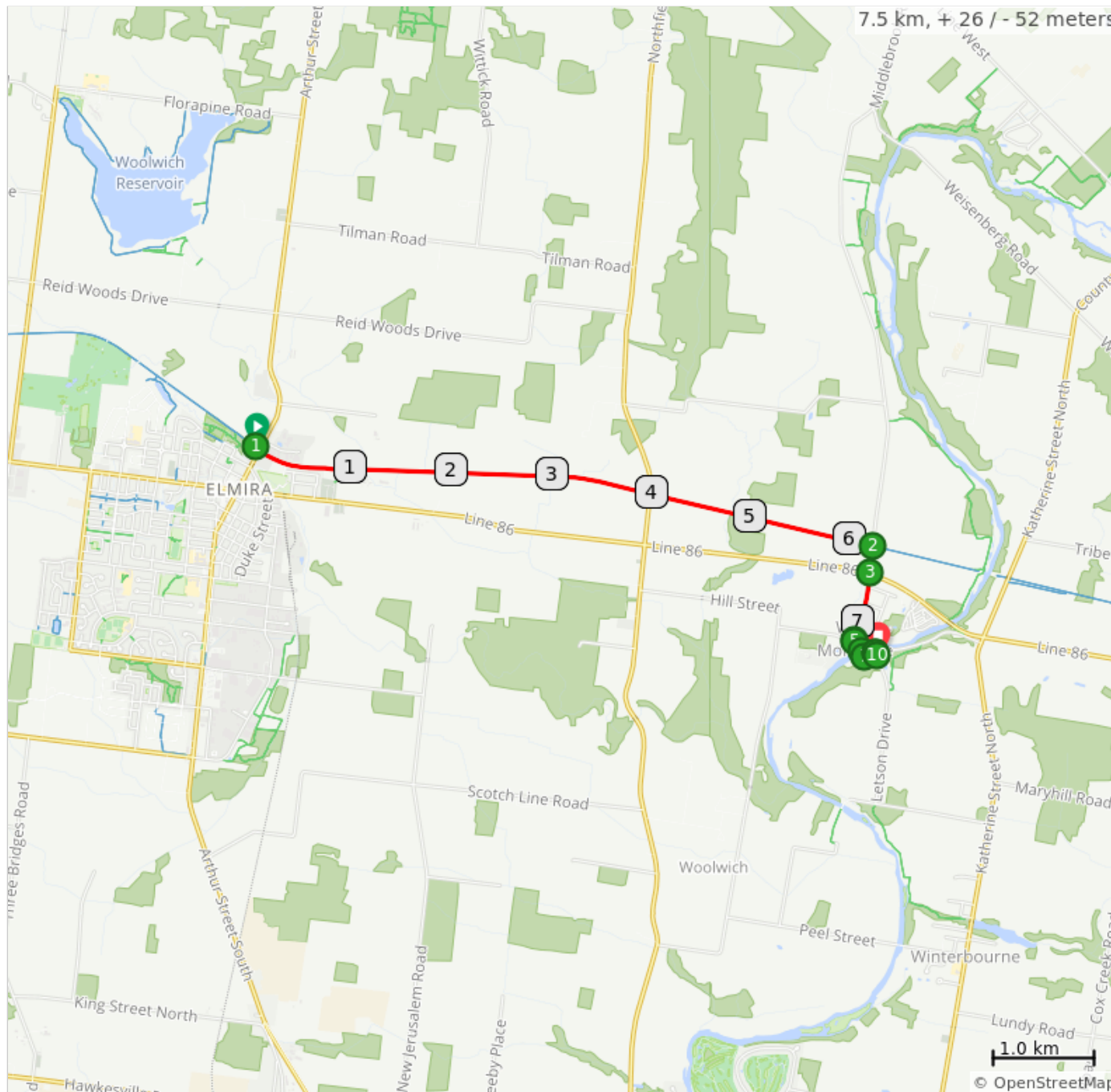


Kissing Bridge Trail



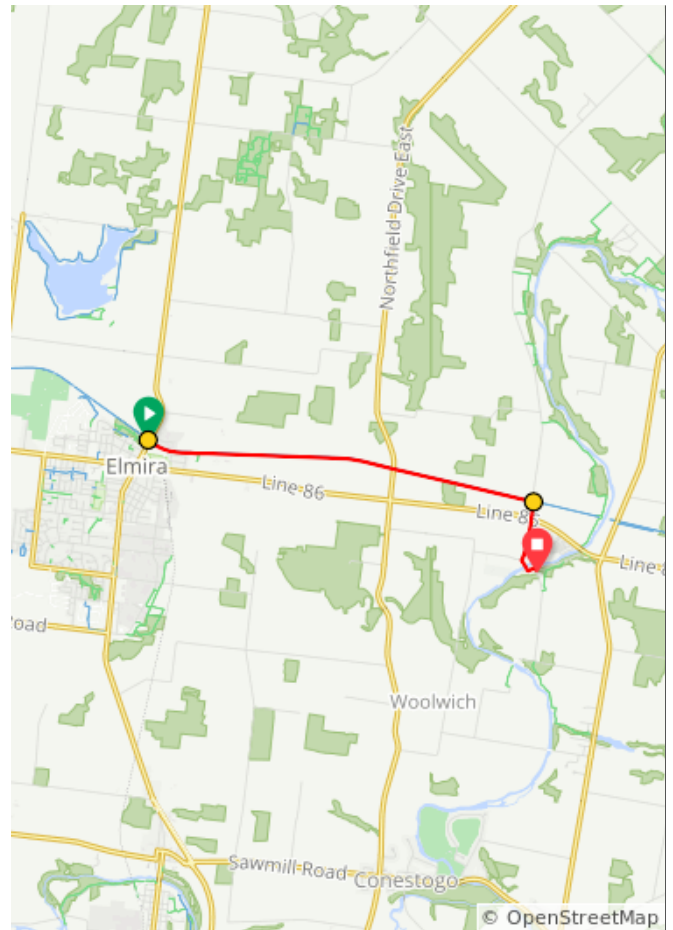
A nice family friendly trail largely on Rail Trail. Cross the Covered Bridge and pick up ice cream and snacks in West Montrose. It can be done as an out and back route for 15km and parking is available at each end of the ride.

Recommended start is on Arthur St North Elmira halfway between Riverside Drive W and Martin's Lane.

Kissing Bridge Trail

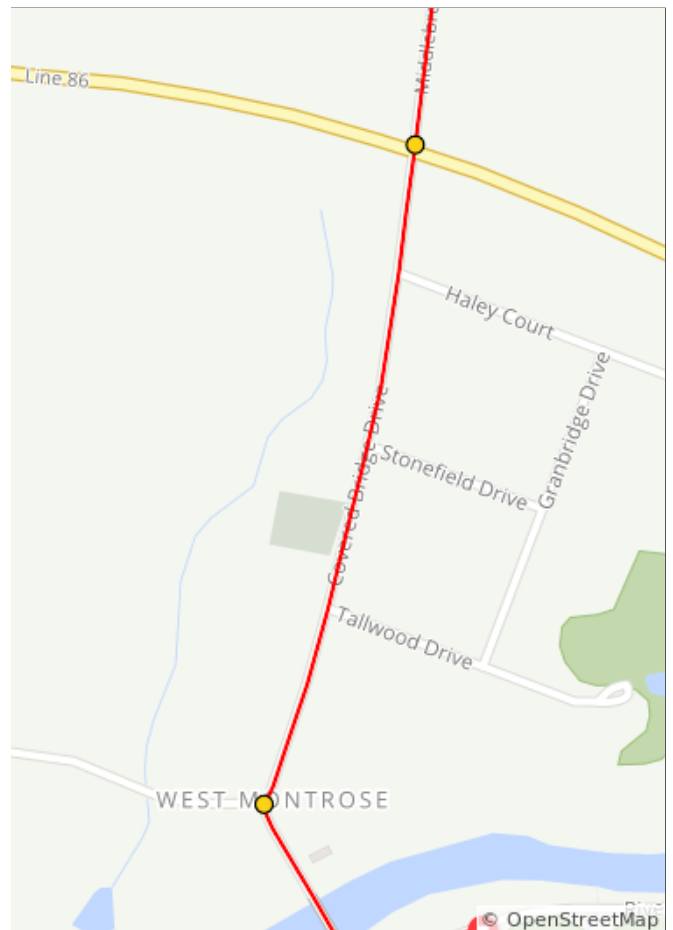
Num	Dist	Prev	Type	Note	Next
1.	0.0	0.0	↑	Parking Lot Head East across the paved road on the Kissing Bridge Trailway	6.2
2.	6.2	6.2	→	R onto Middlebrook Road	0.3

6.2 kilometers. +23/-35 meters



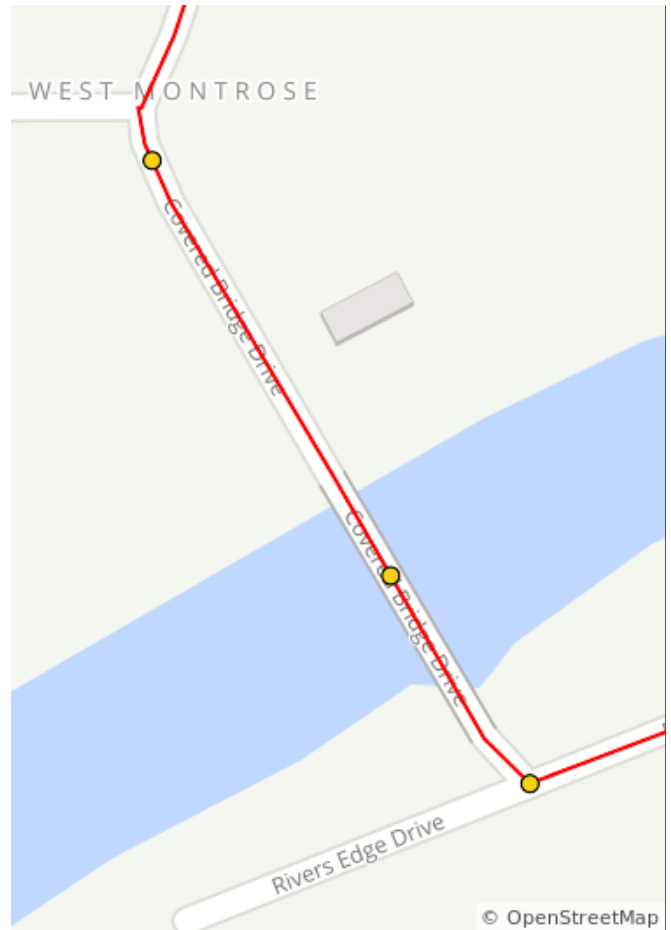
Num	Dist	Prev	Type	Note	Next
3.	6.5	0.3	↑	Straight across the road Road name changes to Covered Bride Road and careful of fast moving vehicles	0.7
4.	7.2	0.7	↙	Road Jogs L	0.0

0.9 kilometers. +0/-6 meters



Num	Dist	Prev	Type	Note	Next
5.	7.2	0.0	ψ↑	Snack Time! Lost Acres Variety - Ice Cream and Snacks here but not on Sunday.	0.1
6.	7.3	0.1	↑	Covered Bridge Ontario's oldest covered bridge built in 1880-81	0.1
7.	7.4	0.1	←	L onto Rivers Edge Drive	0.1

0.2 kilometers. +0/-4 meters



Num	Dist	Prev	Type	Note	Next
8.	7.5	0.1	→	Parking on R Parking, Trail Map and Usually Porta Potties here. Either turn around here and go back to the start or let the most ambitious of your group ride back for the car!	0.0
9.	7.5	0.0	→	R onto Letson Drive	0.0

0.1 kilometers. +0/-0 meters



Num	Dist	Prev	Type	Note	Next
10.	7.5	0.0	📍	End of route	0.0

0.0 kilometers. +0/-0 meters

